





**City of Sonoma
Areas with Existing Water
Service Connections --
Area Near 19764 8TH ST E**

Legend

-  19764 8TH ST E./APN 128-051-040
-  City of Sonoma Water Mains
-  Incorporated Areas
-  Existing City of Sonoma Water Served

Vicinity Map

The vicinity map shows the city of Sonoma with a red rectangle highlighting the area shown in the main map. Labeled streets include Lomita Ave, 7th St E, and Arroyo Seco. Other labels include 'Lever', 'et Creek', and 'St'. A scale bar is also present.

Sources: Esri, HERE, Garmin, Intermap, increment P Corp., GEBCO, USGS, FAO, NPS, NRCAN, GeoBase, IGN,

Sources: Esri, HERE, Garmin, USGS, Intermap, INCREMENT P, NRCAN, Esri Japan, METI, Esri China (Hong Kong), Esri Korea, Esri (Thailand), NGCC, © OpenStreetMap contributors, and the GIS User Community